नमामि गंगे

Ganga Knowledge Center

RIVER ATLAS for GANGA RIVER STATES

Uttarakhand

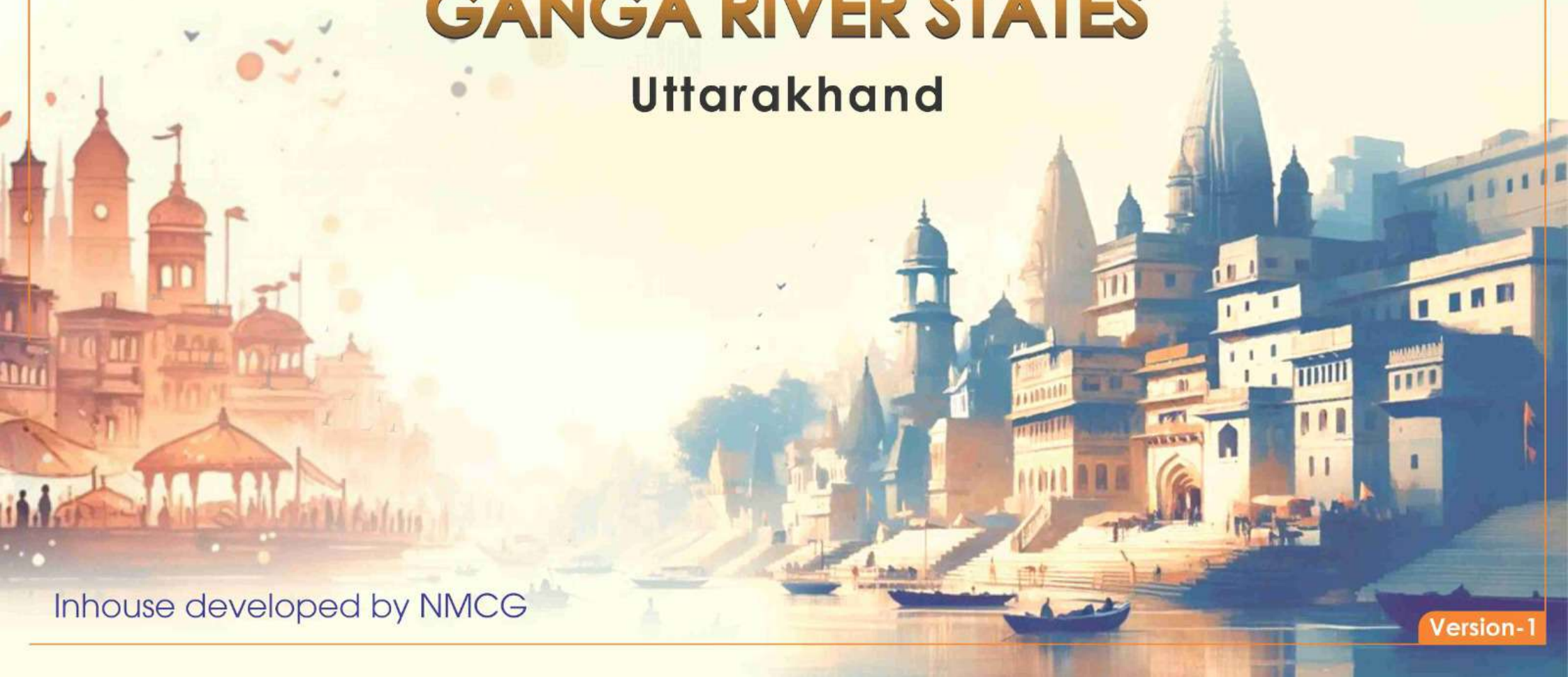

Inhouse developed by NMCG

Version-1

Uttarakhand

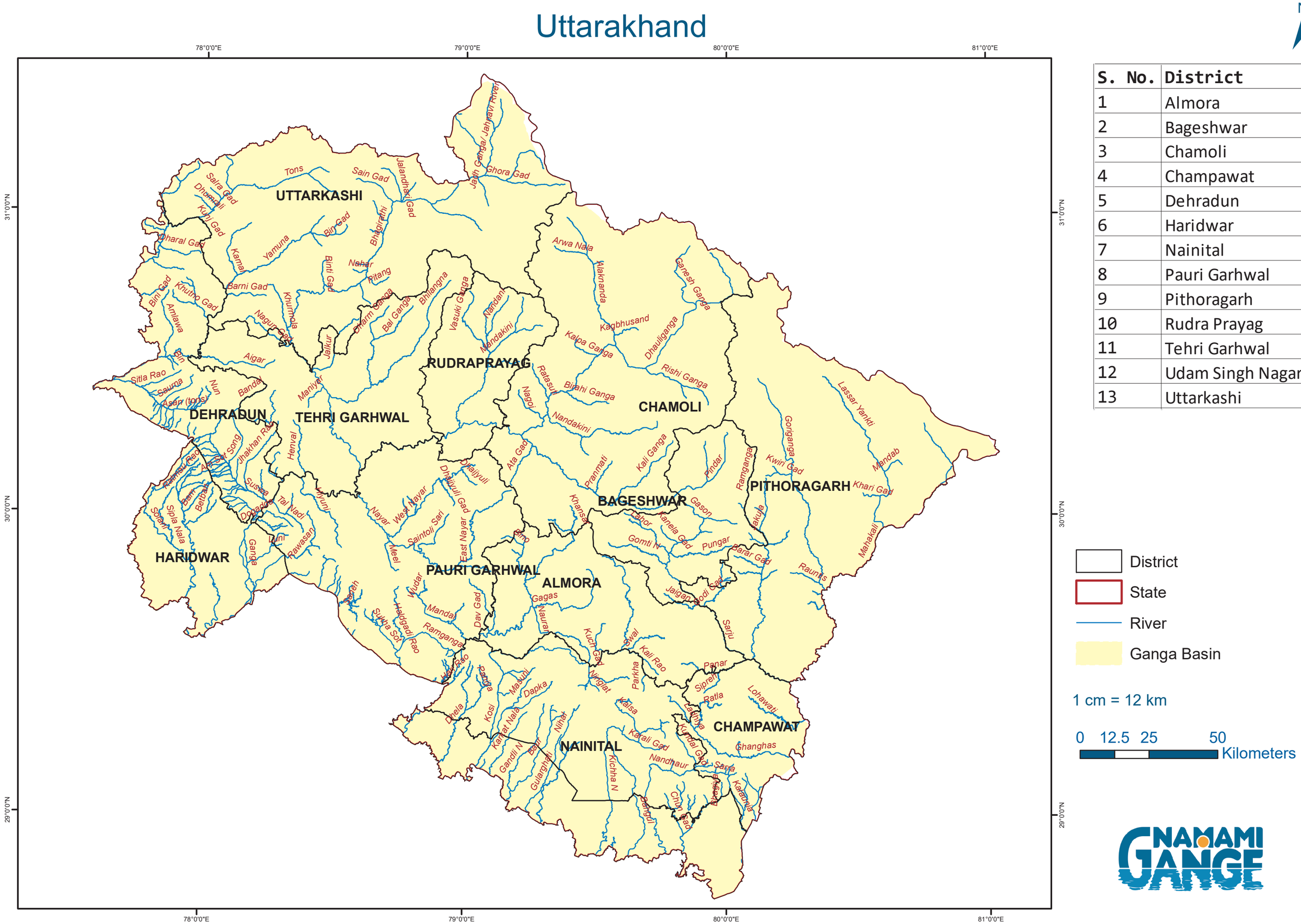

S. No.	District
1	Almora
2	Bageshwar
3	Chamoli
4	Champawat
5	Dehradun
6	Haridwar
7	Nainital
8	Pauri Garhwal
9	Pithoragarh
10	Rudra Prayag
11	Tehri Garhwal
12	Udam Singh Nagar
13	Uttarkashi

Almora

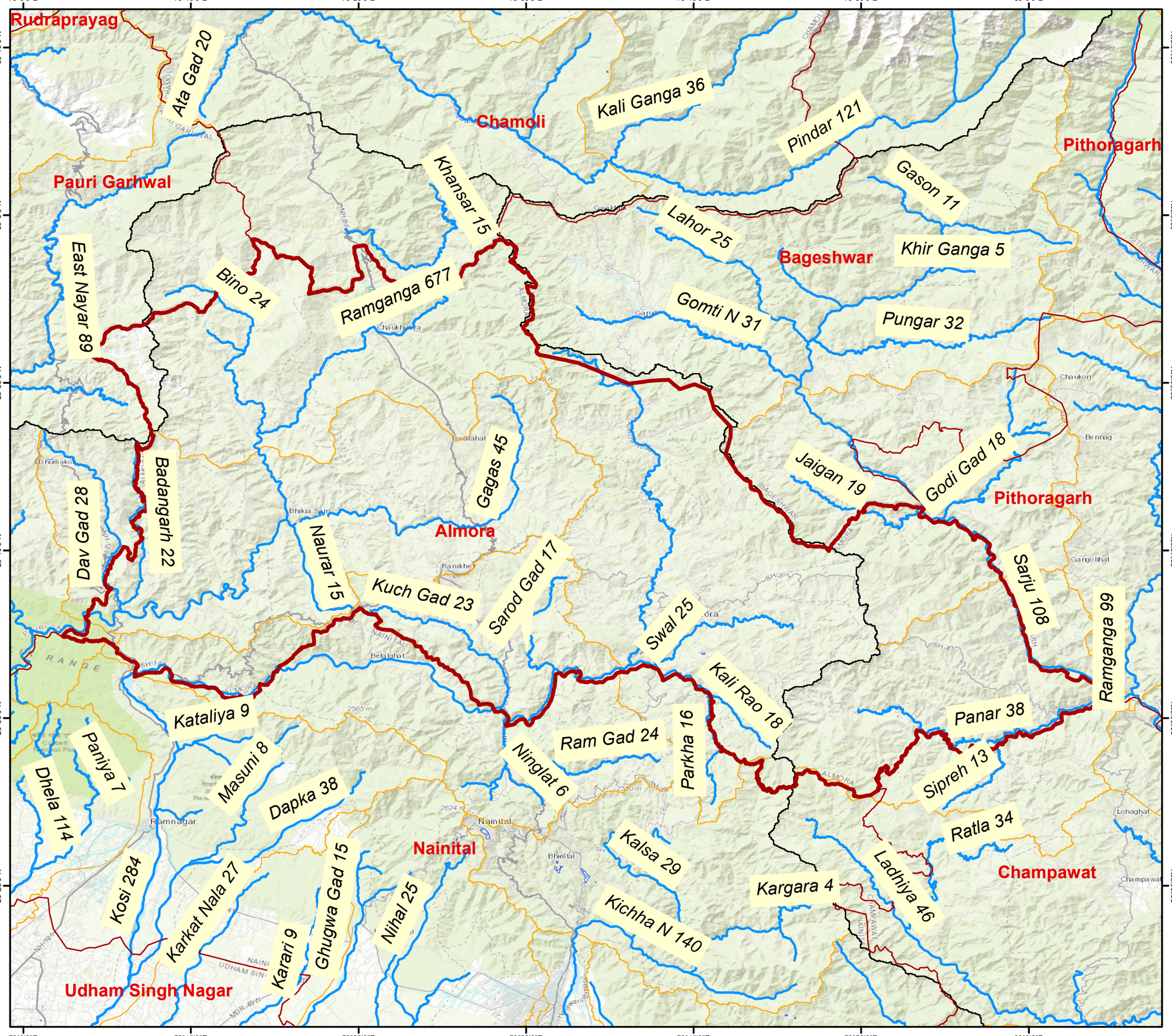

Almora
District
Sub-basin
River
Waterbody_above_10_ha
Canal
Ganga Basin
Watershed

Ganga Basin

River Length in Km

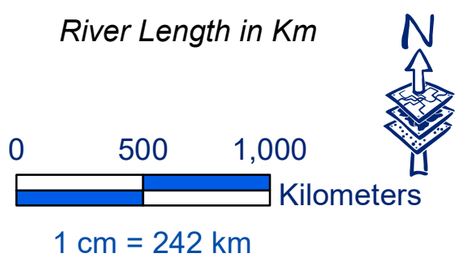

1 cm = 242 km

Bageshwar

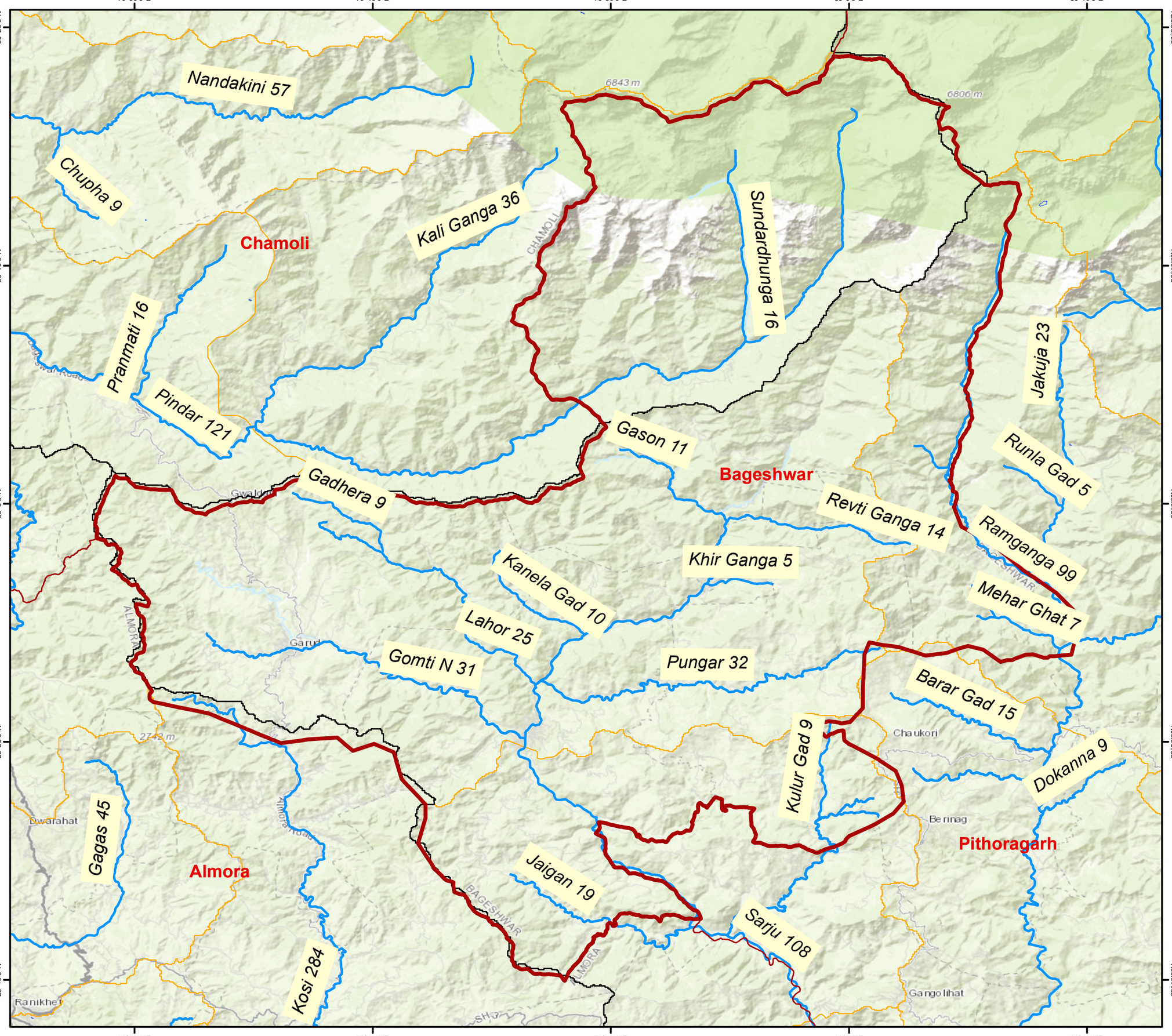

Bageshwar
District
Sub-basin
River
Waterbody_above_10_ha
Canal
Ganga Basin
Watershed

Ganga Basin

River Length in Km

0 500 1,000 Kilometers

1 cm = 242 km

नमामि गंगे

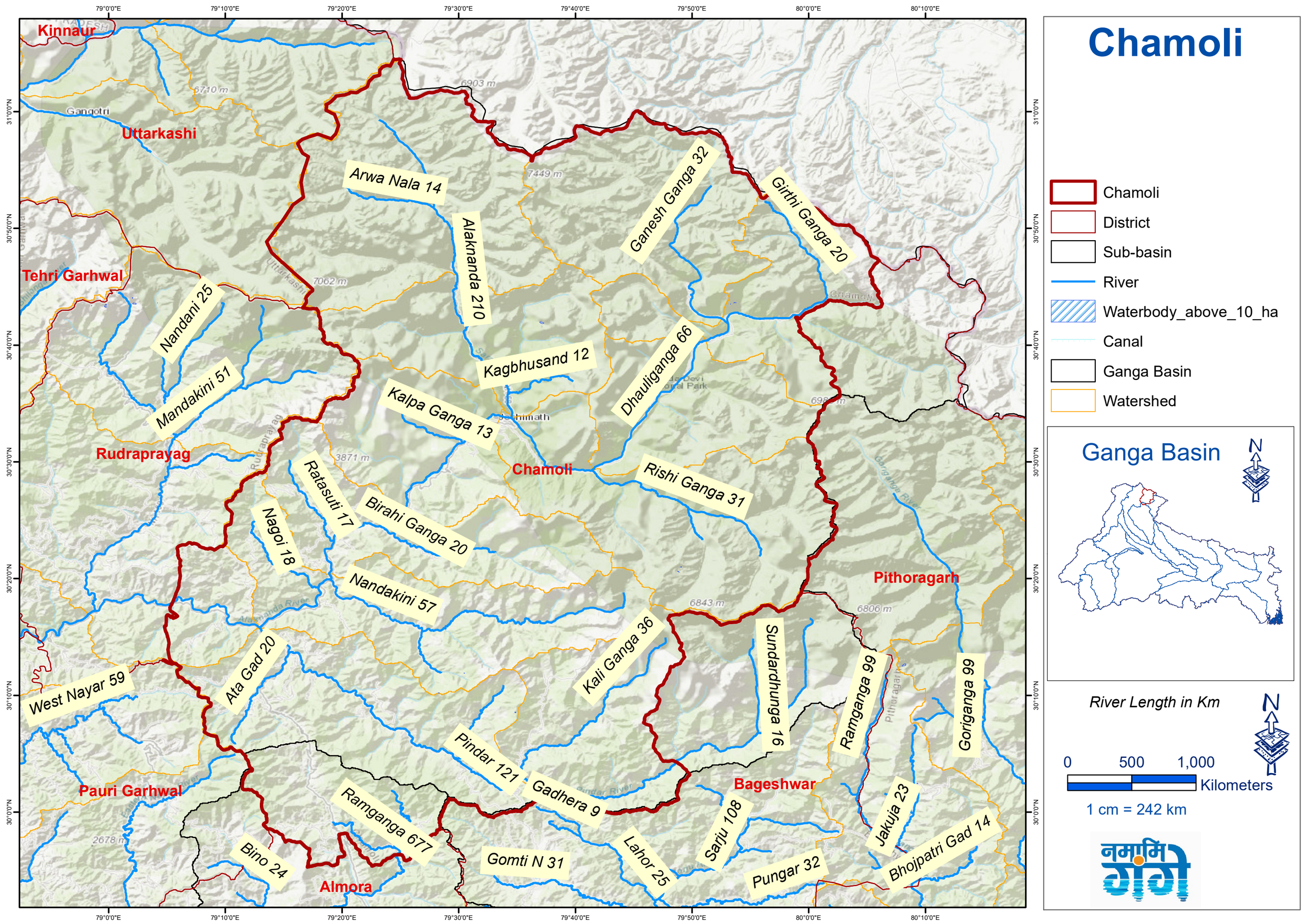
Chamoli
Chamoli
District
Sub-basin
River
Waterbody_above_10_ha
Canal
Ganga Basin
Watershed
Ganga Basin
N
River Length in Km
N
0
500
1,000
Kilometers
1 cm = 242 km
Kinnaur
Uttarkashi
Tehri Garhwal
Rudraprayag
Chamoli
Pithoragarh
Bageshwar
Pauri Garhwal
Almora
Arwa Nala 14
Alaknanda 210
Ganesh Ganga 32
Girthi Ganga 20
Nandani 25
Mandakini 51
Kagbhusand 12
Kalpa Ganga 13
Dhauliganga 66
Ratasuti 17
Birahi Ganga 20
Nagoi 18
Rishi Ganga 31
Nandakini 57
Kali Ganga 36
Sundardhunga 16
Ramganga 99
Goriganga 99
West Nayar 59
Ata Gad 20
Pindar 121
Gadhera 9
Ramganga 677
Bino 24
Gomti N 31
Lahor 25
Sarju 108
Pungar 32
Jakuja 23
Bhojpatri Gad 14
79°0'0"E
79°10'0"E
79°20'0"E
79°30'0"E
79°40'0"E
79°50'0"E
80°0'0"E
80°10'0"E
31°0'0"N
30°50'0"N
30°40'0"N
30°30'0"N
30°20'0"N
30°10'0"N
30°0'0"N

Champawat

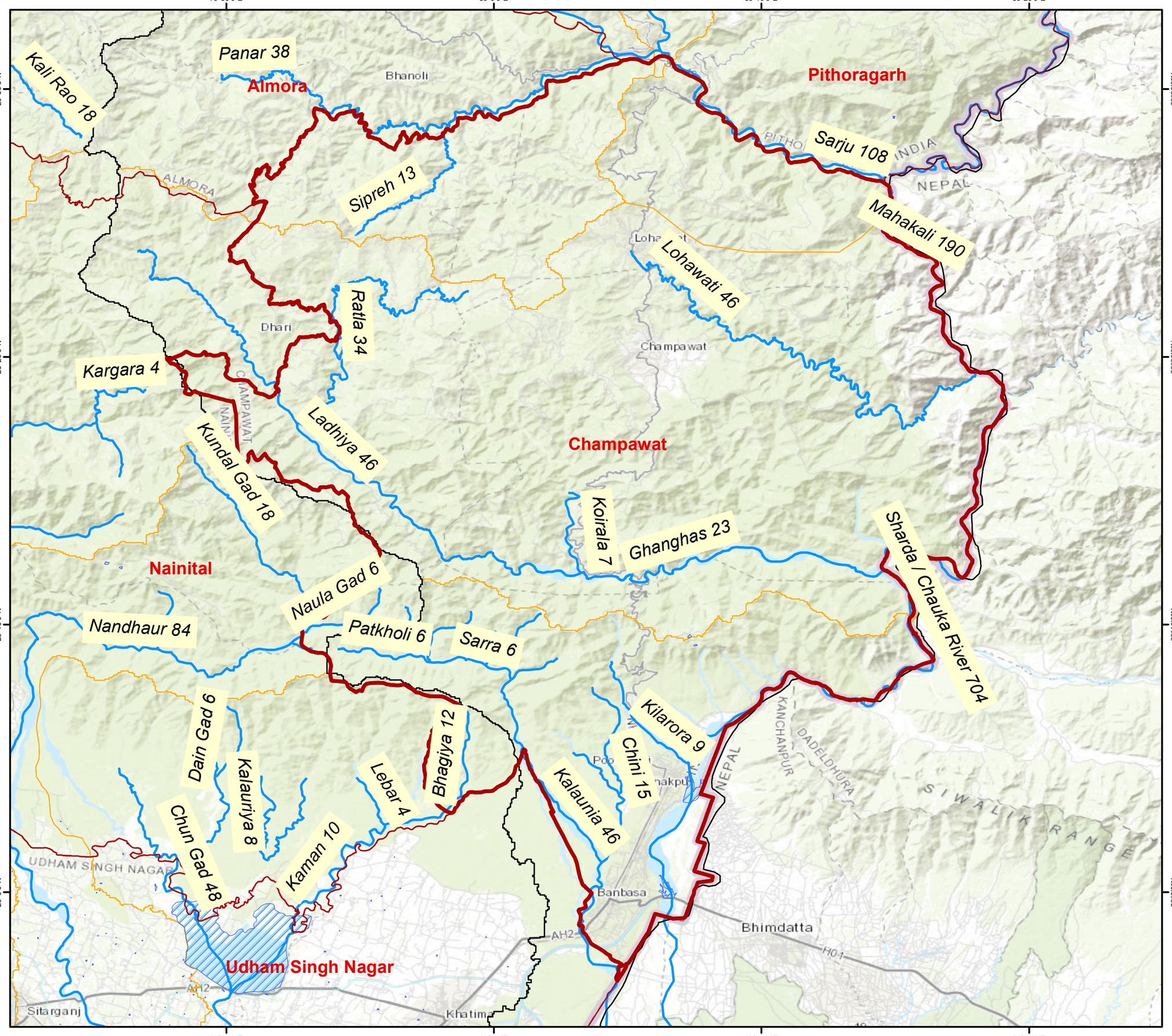

Champawat
District
Sub-basin
River
Waterbody_above_10_ha
Canal
Ganga Basin
Watershed

Ganga Basin

River Length in Km

0 500 1,000 Kilometers

1 cm = 242 km

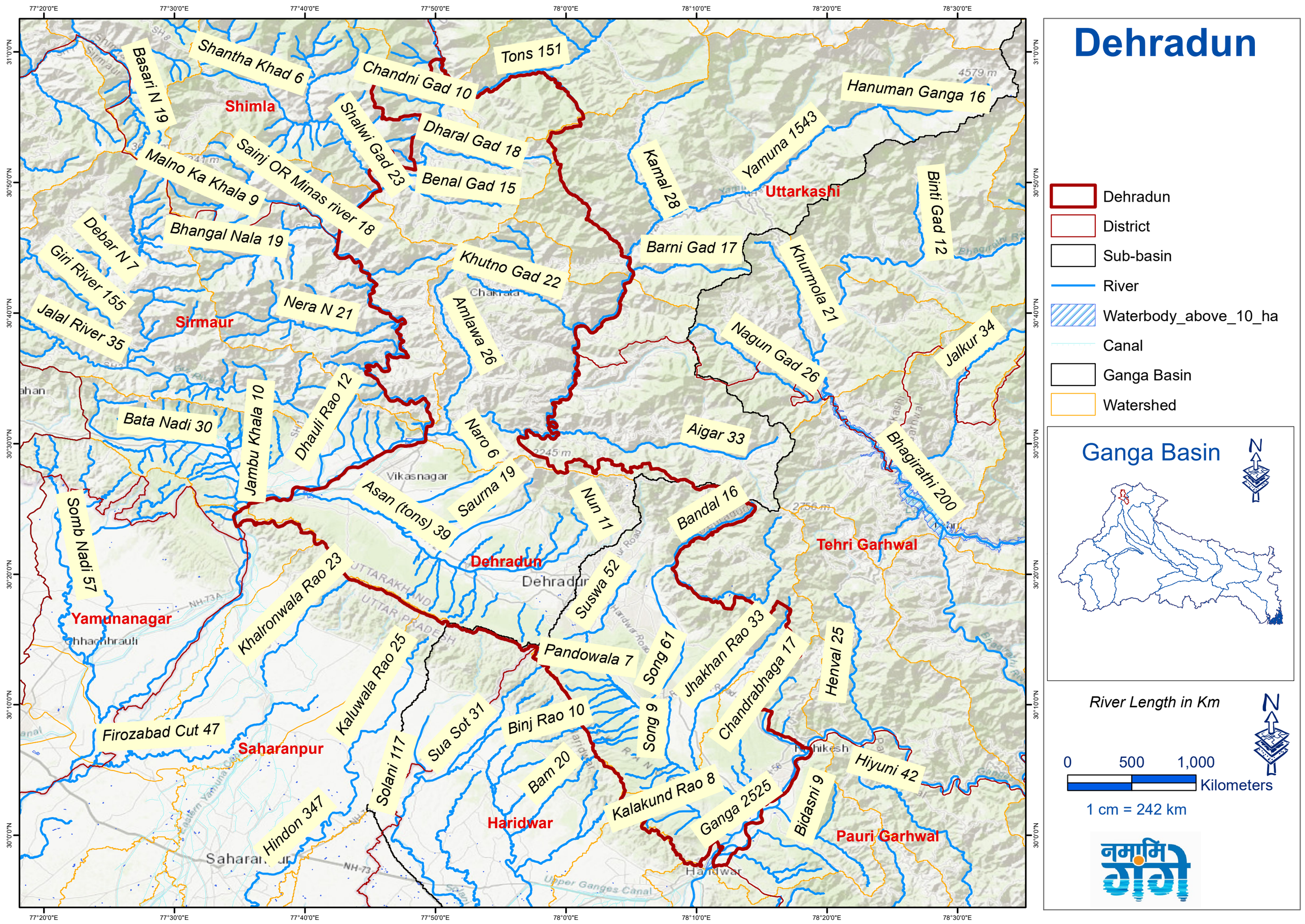
Dehradun
Dehradun
District
Sub-basin
River
Waterbody_above_10_ha
Canal
Ganga Basin
Watershed
Ganga Basin
N
River Length in Km
N
0
500
1,000
Kilometers
1 cm = 242 km
नमामि गंगे
Shimla
Sirmaur
Uttarkashi
Dehradun
Tehri Garhwal
Yamunanagar
Saharanpur
Haridwar
Pauri Garhwal
Basari N 19
Shantha Khad 6
Chandni Gad 10
Tons 151
Hanuman Ganga 16
Shalwi Gad 23
Dharal Gad 18
Yamuna 1543
Malno Ka Khala 9
Sainj OR Minas river 18
Benal Gad 15
Karnal 28
Binti Gad 12
Debar N 7
Bhangal Nala 19
Barni Gad 17
Khurmola 21
Giri River 155
Khutno Gad 22
Nera N 21
Amlawa 26
Jalal River 35
Nagun Gad 26
Jalkur 34
Jambu Khala 10
Dhauli Rao 12
Bata Nadi 30
Naro 6
Aigar 33
Bhagirathi 200
Asan (tons) 39
Saurna 19
Nun 11
Bandal 16
Somb Nadi 57
Khalronwala Rao 23
Suswa 52
Pandowala 7
Song 61
Jhakhan Rao 33
Henval 25
Kaluwala Rao 25
Chandrabhaga 17
Firozabad Cut 47
Sua Sot 31
Binj Rao 10
Song 9
Solani 117
Bam 20
Hiyuni 42
Kalakund Rao 8
Ganga 2525
Bidasni 9
Hindon 347

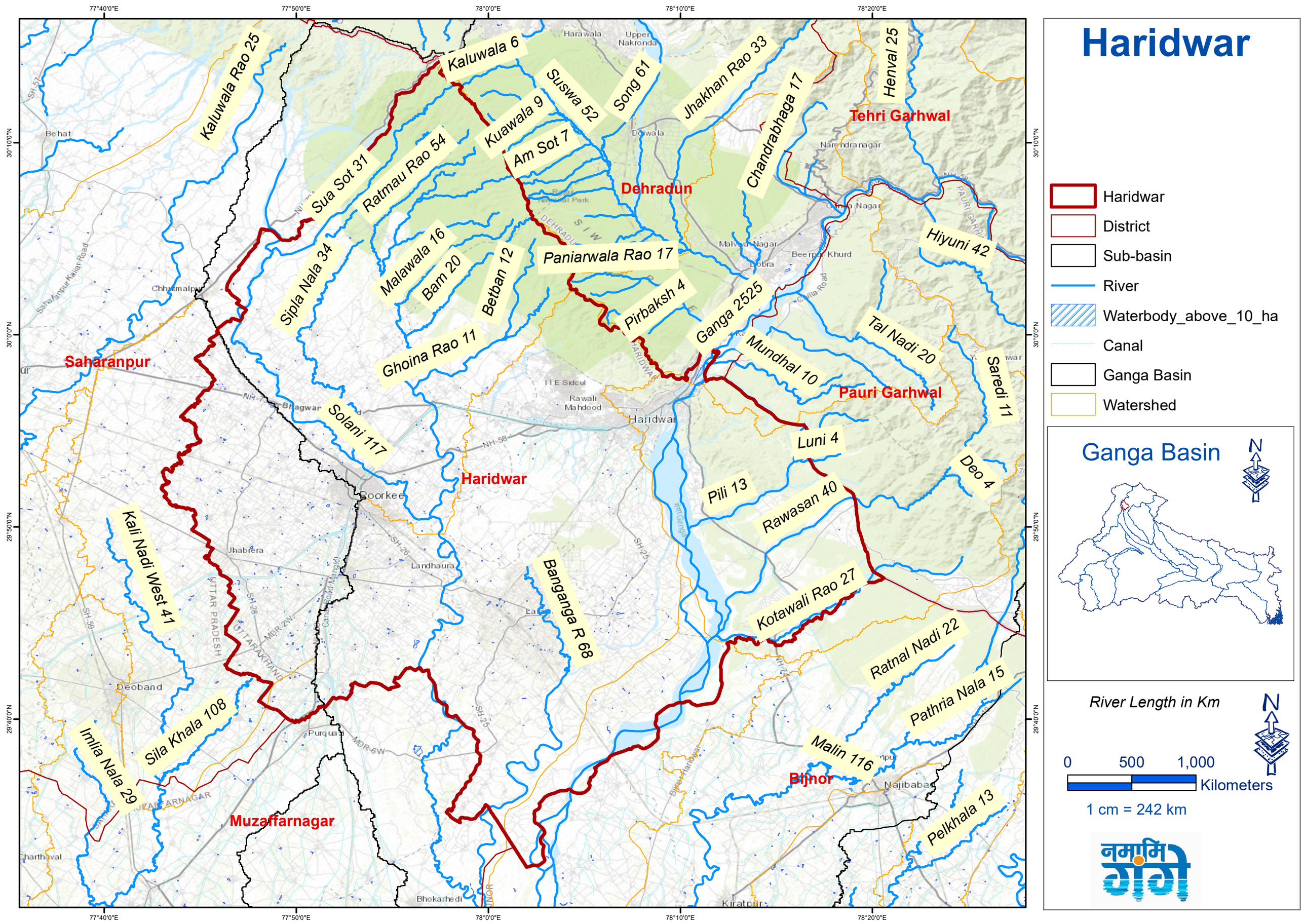

Haridwar
Haridwar
District
Sub-basin
River
Waterbody_above_10_ha
Canal
Ganga Basin
Watershed
Ganga Basin
N
River Length in Km
0
500
1,000
Kilometers
1 cm = 242 km
Kaluwala Rao 25
Kaluwala 6
Suswa 52
Song 61
Jhakhan Rao 33
Henval 25
Tehri Garhwal
Chandrabhaga 17
Kuawala 9
Am Sot 7
Sua Sot 31
Ratmau Rao 54
Dehradun
Hiyuni 42
Malawala 16
Bam 20
Betban 12
Paniarwala Rao 17
Sipla Nala 34
Pirbaksh 4
Ganga 2525
Tal Nadi 20
Ghoina Rao 11
Mundhal 10
Saredi 11
Saharanpur
Pauri Garhwal
Solani 117
Luni 4
Haridwar
Deo 4
Pili 13
Rawasan 40
Kali Nadi West 41
Banganga R 68
Kotawali Rao 27
Ratnal Nadi 22
Pathria Nala 15
Sila Khala 108
Imlia Nala 29
Malin 116
Bijnor
Muzaffarnagar
Pelkhala 13
77°40'0"E
77°50'0"E
78°0'0"E
78°10'0"E
78°20'0"E
30°10'0"N
30°0'0"N
29°50'0"N
29°40'0"N

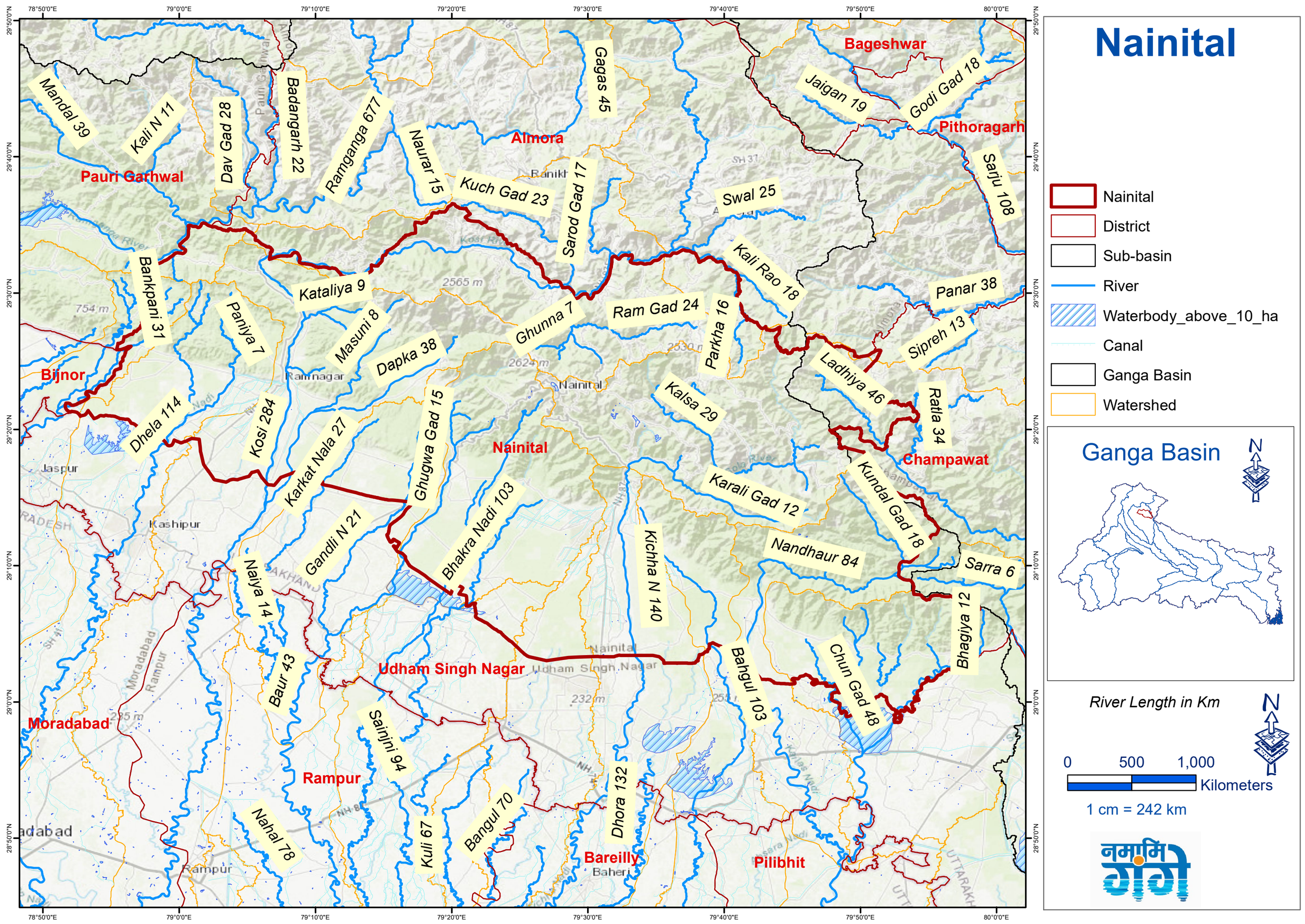
Nainital
Nainital
District
Sub-basin
River
Waterbody_above_10_ha
Canal
Ganga Basin
Watershed
Ganga Basin
N
River Length in Km
N
0
500
1,000
Kilometers
1 cm = 242 km
नमामि गंगे
Bageshwar
Pithoragarh
Almora
Pauri Garhwal
Bijnor
Champawat
Udham Singh Nagar
Moradabad
Rampur
Bareilly
Pilibhit
Mandal 39
Kali N 11
Dav Gad 28
Badangarh 22
Ramganga 677
Naurar 15
Gagas 45
Jaigan 19
Godi Gad 18
Sarju 108
Kuch Gad 23
Sarod Gad 17
Swal 25
Kali Rao 18
Panar 38
Bankpani 31
Kataliya 9
Paniya 7
Masuni 8
Ghunna 7
Ram Gad 24
Parkha 16
Sipreh 13
Dapka 38
Ladhiya 46
Ratla 34
Dhela 114
Kosi 284
Karkat Nala 27
Ghugwa Gad 15
Kalsa 29
Karali Gad 12
Kundal Gad 18
Bhakra Nadi 103
Gandli N 21
Kichha N 140
Nandhaur 84
Sarra 6
Naiya 14
Baur 43
Bahgul 103
Chun Gad 48
Bhagiya 12
Sainjni 94
Dhora 132
Nahal 78
Kuli 67
Bangul 70
Ramnagar
Jaspur
Kashipur
Nainital
Udham Singh Nagar
Rampur
Baheri
78°50'0"E
79°0'0"E
79°10'0"E
79°20'0"E
79°30'0"E
79°40'0"E
79°50'0"E
80°0'0"E
29°50'0"N
29°40'0"N
29°30'0"N
29°20'0"N
29°10'0"N
29°0'0"N
28°50'0"N

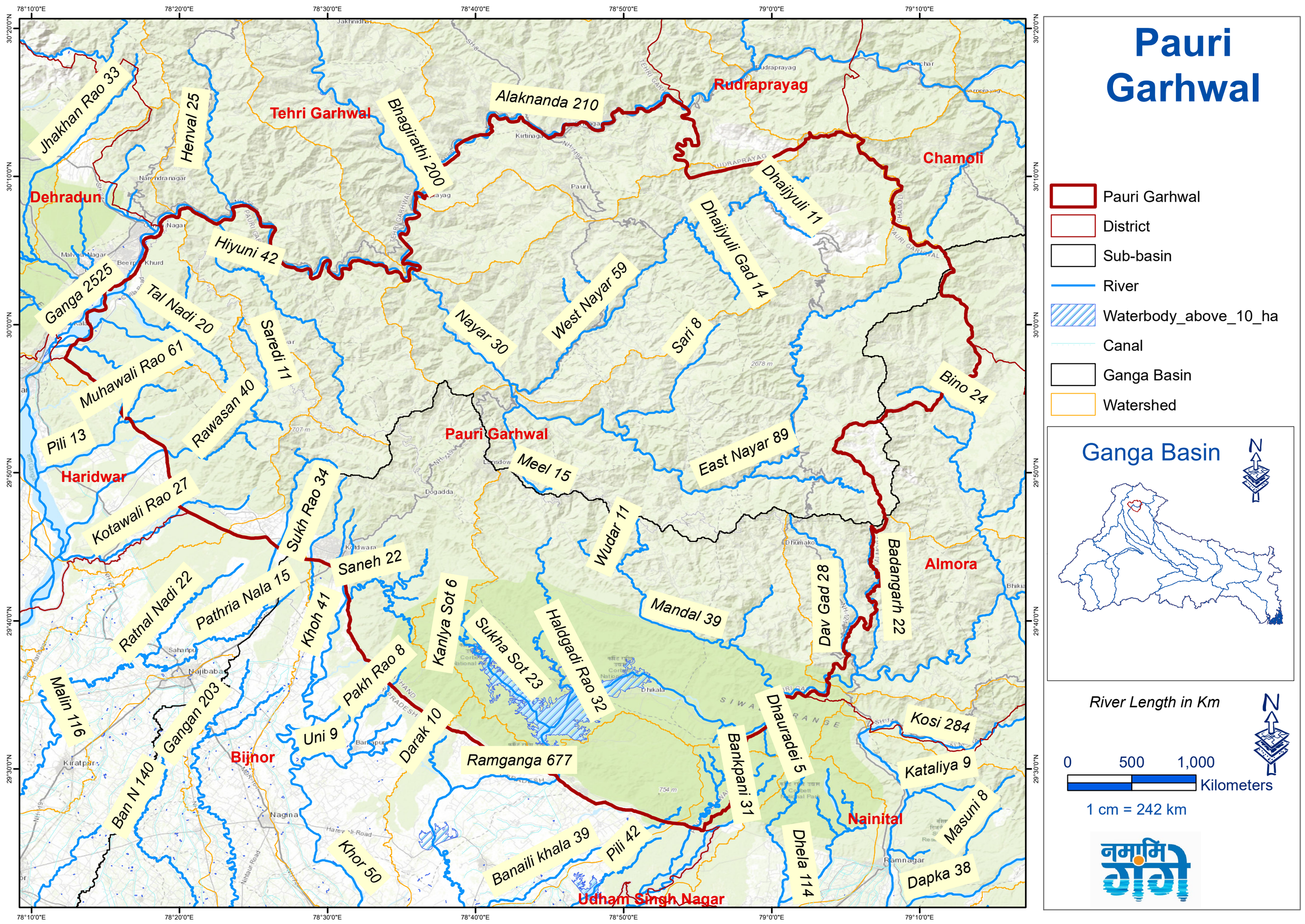
Pauri Garhwal
Pauri Garhwal
District
Sub-basin
River
Waterbody_above_10_ha
Canal
Ganga Basin
Watershed
Ganga Basin
N
River Length in Km
N
0
500
1,000
Kilometers
1 cm = 242 km
नमामि गंगे
Tehri Garhwal
Rudraprayag
Chamoli
Dehradun
Haridwar
Almora
Bijnor
Nainital
Udham Singh Nagar
Jhakhan Rao 33
Henval 25
Bhagirathi 200
Alaknanda 210
Dhaijyuli 11
Dhaijyuli Gad 14
Hiyuni 42
Ganga 2525
Tal Nadi 20
Saredi 11
Nayar 30
West Nayar 59
Sari 8
Bino 24
Muhawali Rao 61
Rawasan 40
Pili 13
East Nayar 89
Meel 15
Kotawali Rao 27
Sukh Rao 34
Wudar 11
Saneh 22
Badangarh 22
Dav Gad 28
Ratnal Nadi 22
Pathria Nala 15
Khoh 41
Kanlya Sot 6
Sukha Sot 23
Haldgadi Rao 32
Mandal 39
Pakh Rao 8
Malin 116
Gangan 203
Uni 9
Darak 10
Ramganga 677
Dhauradei 5
Bankpani 31
Kosi 284
Kataliya 9
Ban N 140
Khor 50
Banaili khala 39
Pili 42
Dhela 114
Masuni 8
Dapka 38
78°10'0"E
78°20'0"E
78°30'0"E
78°40'0"E
78°50'0"E
79°0'0"E
79°10'0"E
30°20'0"N
30°10'0"N
30°0'0"N
29°50'0"N
29°40'0"N
29°30'0"N

Pithoragarh

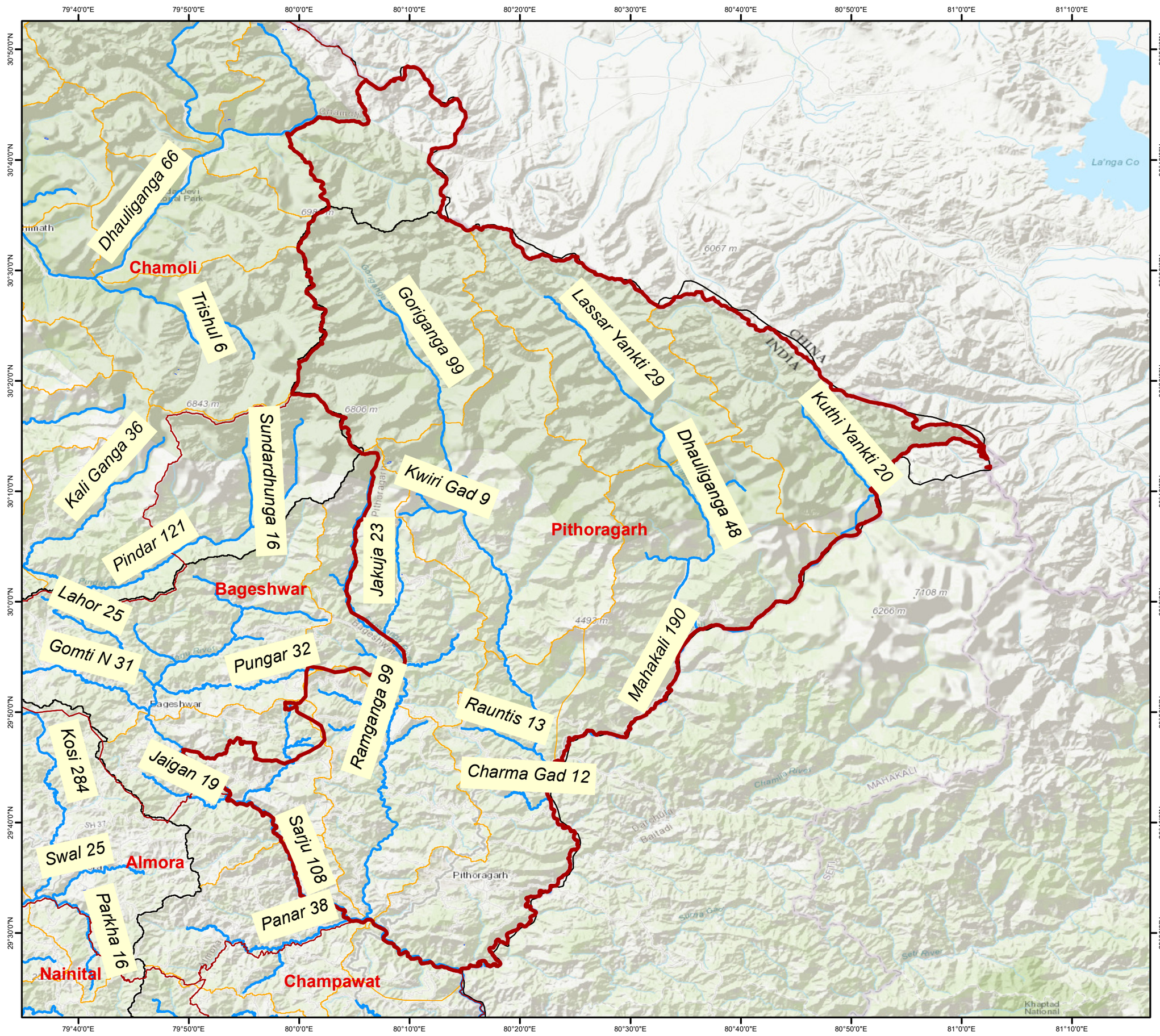

Pithoragarh

District

Sub-basin

River

Waterbody_above_10_ha

Canal

Ganga Basin

Watershed

Ganga Basin

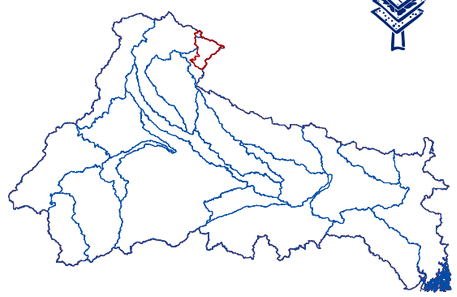

River Length in Km

0 500 1,000 Kilometers

1 cm = 242 km

नमामि गंगे

Rudra Prayag

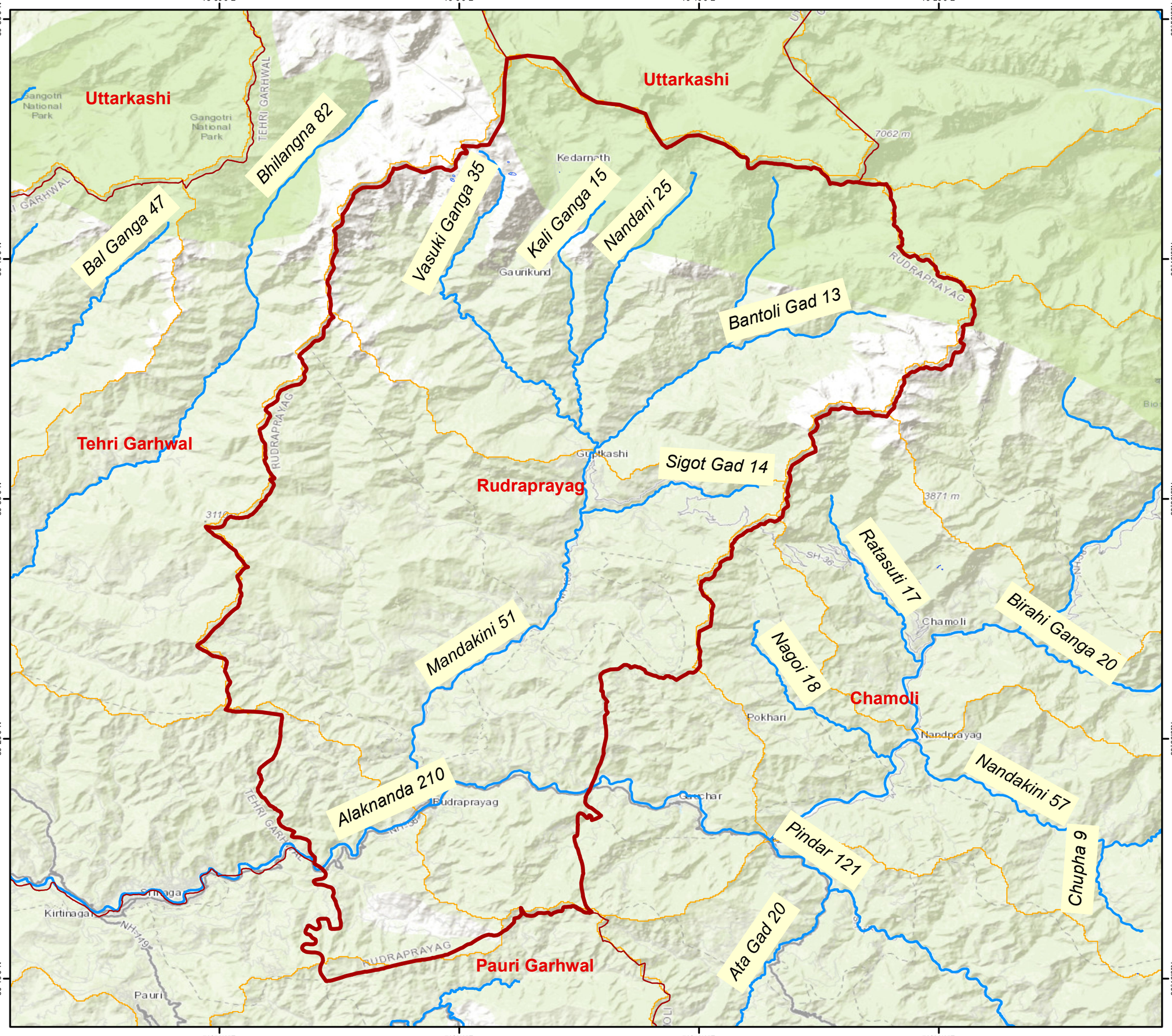

Rudra Prayag
District
Sub-basin
River
Waterbody_above_10_ha
Canal
Ganga Basin
Watershed

Ganga Basin

River Length in Km

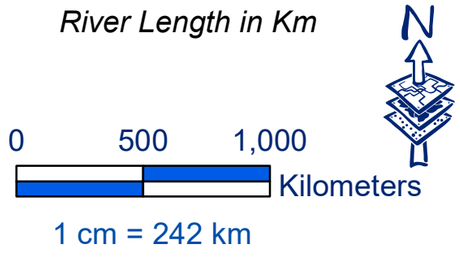

1 cm = 242 km

नमामि गंगे

Tehri Garhwal

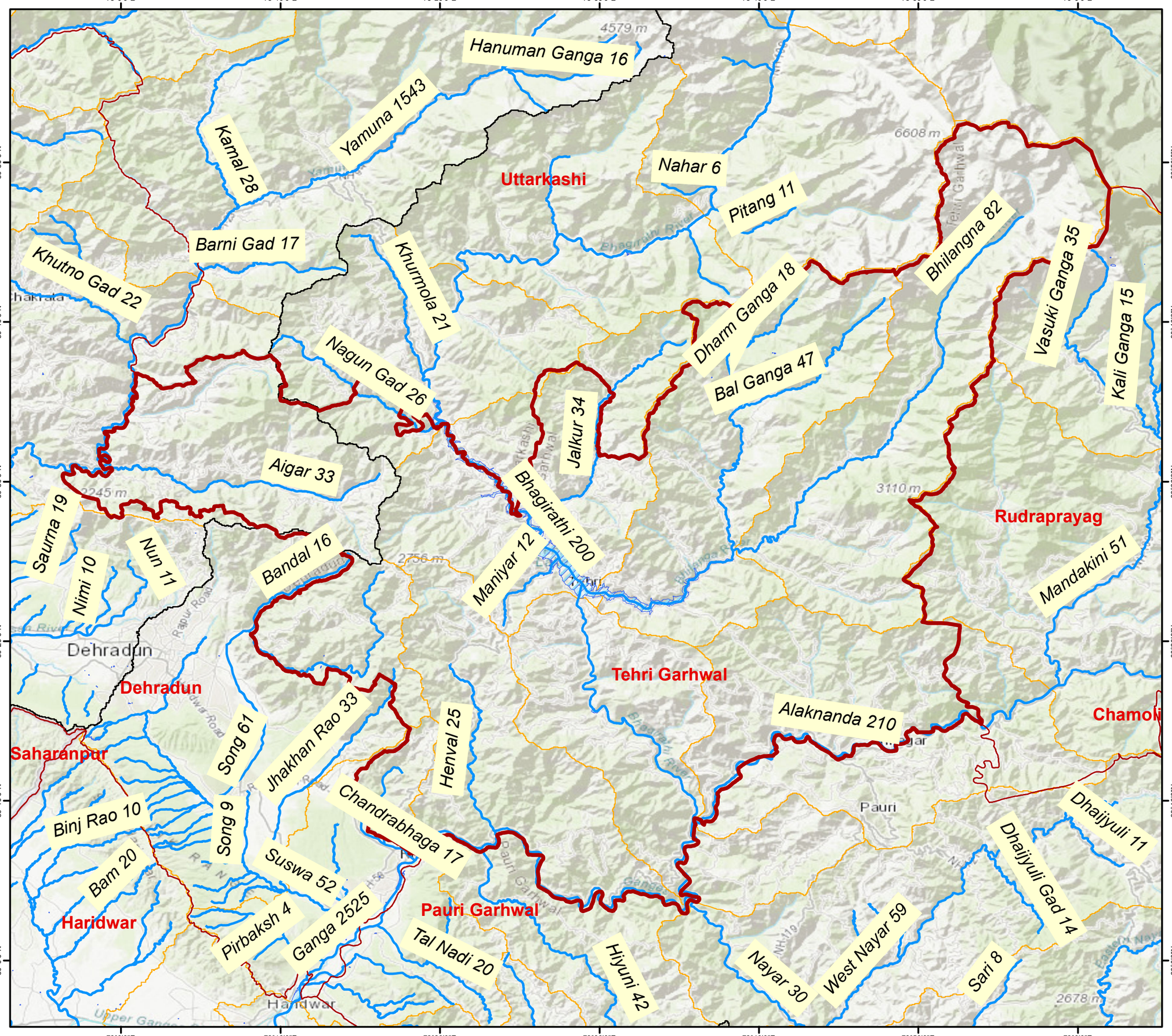

Tehri Garhwal
District
Sub-basin
River
Waterbody_above_10_ha
Canal
Ganga Basin
Watershed

Ganga Basin

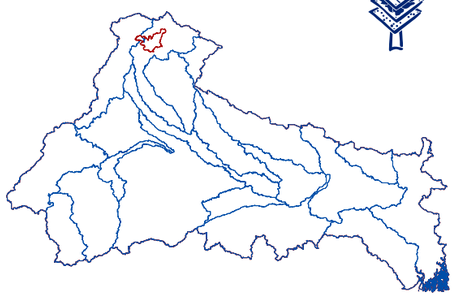

River Length in Km

0 500 1,000 Kilometers

1 cm = 242 km

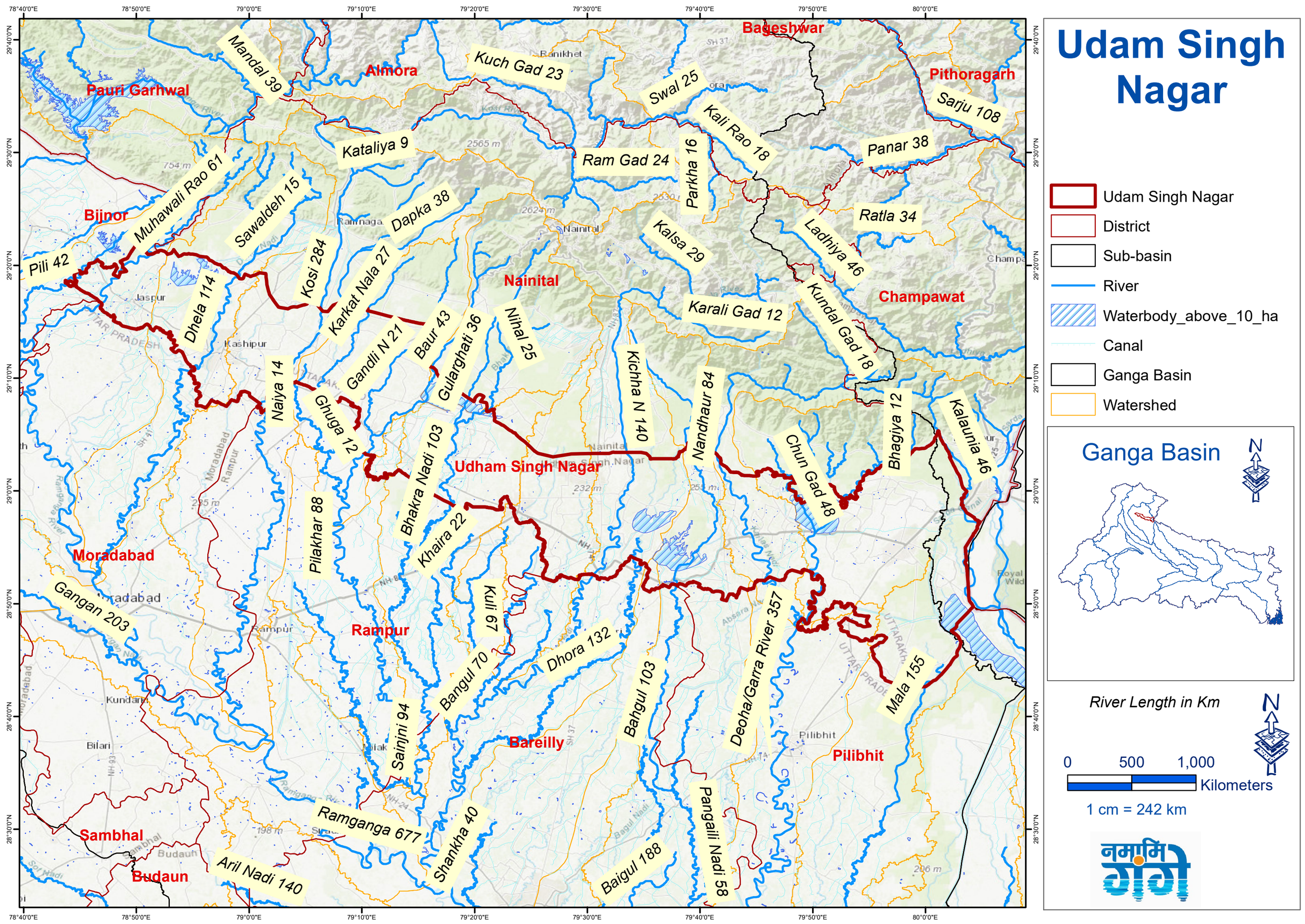
Udam Singh Nagar
Udam Singh Nagar
District
Sub-basin
River
Waterbody_above_10_ha
Canal
Ganga Basin
Watershed
Ganga Basin
N
River Length in Km
N
0
500
1,000
Kilometers
1 cm = 242 km
नमामि गंगे
Pauri Garhwal
Almora
Bageshwar
Pithoragarh
Bijnor
Nainital
Champawat
Udham Singh Nagar
Moradabad
Rampur
Bareilly
Pilibhit
Sambhal
Budaun
Mandal 39
Kuch Gad 23
Swal 25
Kali Rao 18
Sarju 108
Kataliya 9
Ram Gad 24
Parkha 16
Panar 38
Muhawali Rao 61
Sawaldeh 15
Dapka 38
Ratla 34
Pili 42
Kosi 284
Karkat Nala 27
Kalsa 29
Ladhiya 46
Dhela 114
Karali Gad 12
Kundal Gad 18
Nihal 25
Baur 43
Gularghati 36
Gandli N 21
Naiya 14
Ghuga 12
Kichha N 140
Nandhaur 84
Chun Gad 48
Bhagiya 12
Kalaunia 46
Bhakra Nadi 103
Pilakhar 88
Khaira 22
Kuli 67
Gangan 203
Dhora 132
Bangul 70
Bahgul 103
Deoha/Garra River 357
Mala 155
Sainjni 94
Ramganga 677
Shankha 40
Pangaili Nadi 58
Aril Nadi 140
Baigul 188

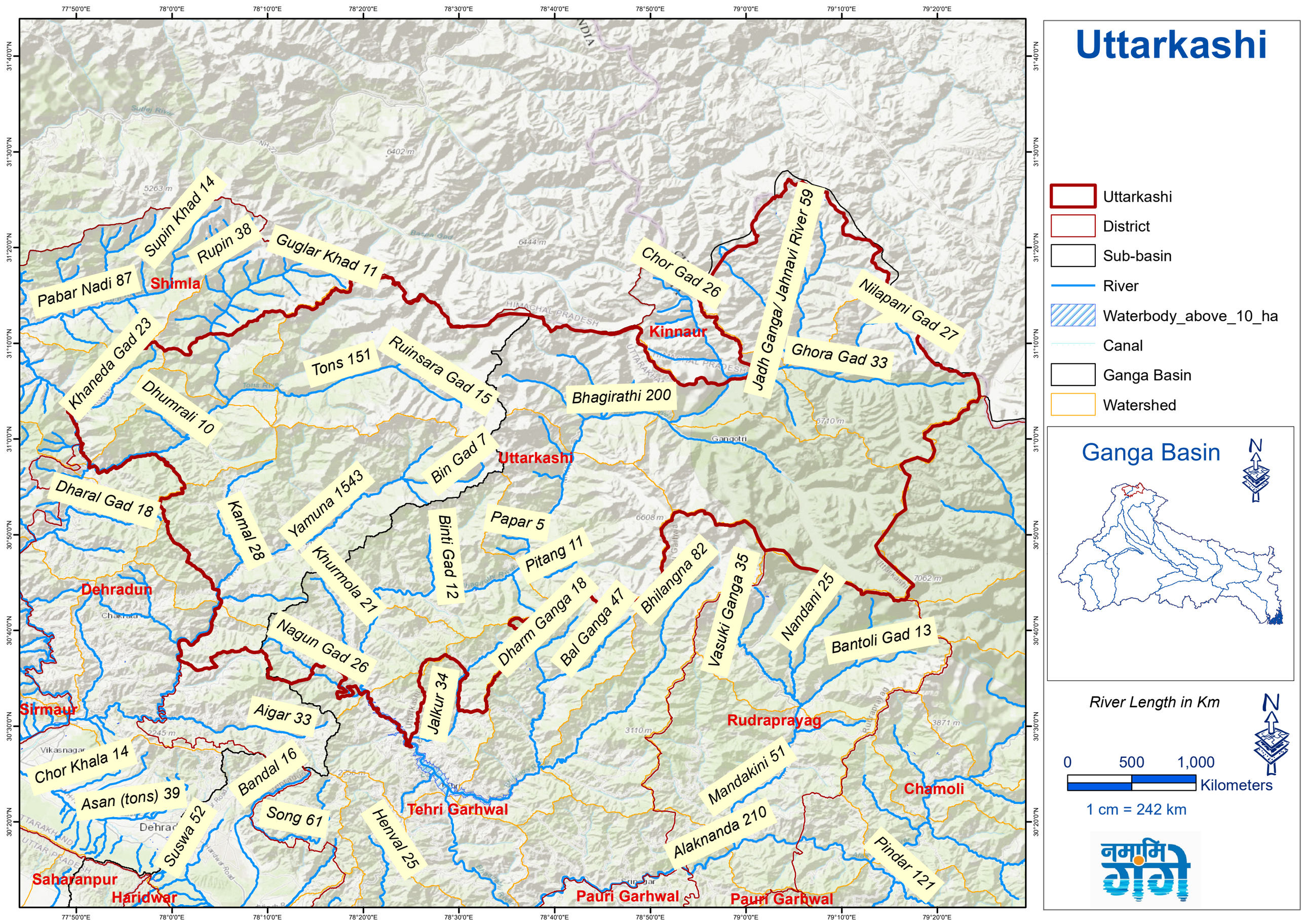
Uttarkashi
Uttarkashi
District
Sub-basin
River
Waterbody_above_10_ha
Canal
Ganga Basin
Watershed
Ganga Basin
N
River Length in Km
N
0
500
1,000
Kilometers
1 cm = 242 km
नमामि गंगे
Shimla
Kinnaur
Uttarkashi
Dehradun
Sirmaur
Tehri Garhwal
Rudraprayag
Chamoli
Saharanpur
Haridwar
Pauri Garhwal
Pauri Garhwal
Pabar Nadi 87
Supin Khad 14
Rupin 38
Guglar Khad 11
Chor Gad 26
Jadh Ganga/ Jahnavi River 59
Nilapani Gad 27
Khaneda Gad 23
Dhumrali 10
Tons 151
Ruinsara Gad 15
Bhagirathi 200
Ghora Gad 33
Bin Gad 7
Dharal Gad 18
Kamal 28
Yamuna 1543
Binti Gad 12
Papar 5
Pitang 11
Khurmola 21
Bhilangna 82
Vasuki Ganga 35
Nandani 25
Dharm Ganga 18
Bal Ganga 47
Bantoli Gad 13
Nagun Gad 26
Jalkur 34
Aigar 33
Chor Khala 14
Bandal 16
Asan (tons) 39
Song 61
Suswa 52
Henval 25
Mandakini 51
Alaknanda 210
Pindar 121